

WELCOME TO YOUR TRAVEL PLAN PACK

Here you will find information on how to take up more sustainable travel opportunities in Windsor.

As part of Windsor Gate, a Travel Plan has been produced, which sets out strategies to increase the level of sustainable travel and minimise the impact of development traffic on local roads and the environment. By promoting and monitoring travel taken by residents, the Travel Plan will aim to:

- Support a range of sustainable transport alternatives to provide the residents with options for sustainable travel to and from the site.
- Develop an awareness of the options for sustainable travel to and from the site and local area amongst residents.
- Promote car sharing, walking, cycling and public transport as safe, efficient, affordable alternatives to private cars and highlight the health and environmental benefits of using sustainable travel modes.
- Minimise the impact of car-based travel to the site on the local and strategic highway network and environment.

Here you will find a range of up-to-date information on walking and cycling routes, public transport, and other local opportunities in and around Windsor.

As well as your Travel Plan Pack, you also have your own dedicated travel plan website which provides further information on sustainable travel. Please visit www.windsorgatetravelplan.co.uk.

If you have any questions or comments, or require further information on the topics presented then please get in touch via the following email address: WindsorGateTPC@i-Transport.co.uk.

YOUR DEVELOPMENT

Windsor Gate is located in Windsor, home to Windsor Castle and the 4,800-acre windsor great park, you have open green spaces, beautiful neighbouring villages and a fantastic mix of amenities nearby.

The development comprises of 135 energy efficient new homes that are close to the marina and offer you an enviable new lifestyle with access to all the great cafes, restaurants and activities this vibrant royal town has to offer.



YOUR LOCAL AREA

Windsor Gate is situated just 3km west of the centre of Windsor, lying directly to the north of the A308. Windsor has a range of retail, leisure, education and employment opportunities which you have access to.


WALKING AND CYCLING

Windsor Gate is surrounded by a number of walking and cycling routes providing access to destinations nearby and the rest of the borough.


A section of the National Cycle Route 4 loosely follows the River Thames. It is also known as the Thames Valley Cycle Route and passes through Windsor Great Park. National Route 61 also starts near Maidenhead and follows the Jubilee River until the edge of London.

Plans showing your local area, on-site connections and local walking and cycling routes are shown within this pack. For more information on local walking and cycling routes please visit your dedicated Travel Plan website: www.windsorgatetravelplan.co.uk.


USEFUL APPS




MAP MY WALK



MAP MY RIDE



STRAVA



ALLTRAILS

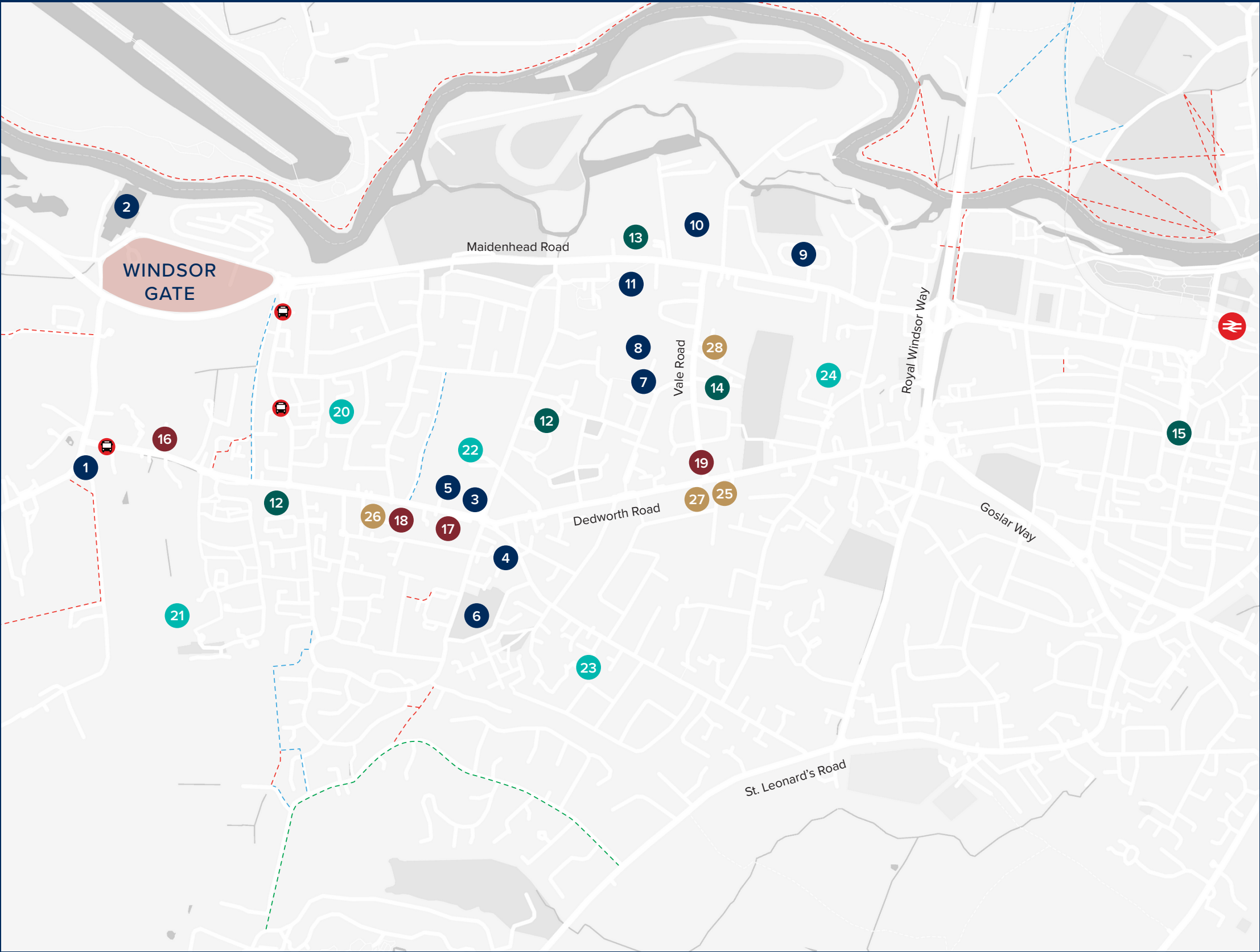


WINDSOR GATE

LOCAL AREA PLAN

Location/Facility

- 1 The Greene Oak PH
- 2 Windsor Marina
- 3 Dedworth Green Baptist Church
- 4 Scout Hut (Wolf Lane)
- 5 Dedworth Library
- 6 Foster Avenue Open Space
- 7 New Windsor Community Association Centre
- 8 Clewer Memorial Recreational Ground
- 9 Clewer Park and Allotment Gardens
- 10 Royal Windsor Racecourse
- 11 Dedworth Manor Open Space
- 12 Fairacres Industrial Estate
- 13 Centrica Offices (Maidenhead Road)
- 14 Industrial Estate (Shirley Avenue)
- 15 Windsor Town Centre
- 16 Aldi
- 17 Dedworth Road Local Shops (Inc. Post Office)
- 18 Tesco
- 19 Vale Road / Dedworth Road Local Shops
- 20 Homer First School
- 21 Alexander First School
- 22 Dedworth Middle School, Dedworth Green First School and Nursery
- 23 Hill Top First School
- 24 St Edwards First and Middle Schools
- 25 Care Dental Practice
- 26 Tesco Pharmacy
- 27 Boots Pharmacy
- 28 Dedworth Medical Centre



Nearest Bus Stops



Windsor Railway Station

Footpath

Bridleway

Restricted Byway

SMART DRIVING

CAR SHARING

Around 2.5 million people share their commutes to work every year in the UK. This removes 1.25 million cars from roads and saves around 1.25 million tonnes of CO2 per year. Car sharing is a great way to reduce the amount of solo car trips on our roads not only for work trips but for all trips. Other benefits include:

- Reduce the need for parking
- Meet new people in your community
- Save on average £1,000 per year
- Reduce the stress of driving

For more information on how to sign up please visit:

- Liftshare – download the app today!
- BlaBlaCar – download the app today!
- GoCarShare



ELECTRIC VEHICLE CHARGING

- With the sale of new petrol and diesel cars to be banned from 2035 electric cars will become for the forefront of car travel.
- The government are offering a discount (of up to £2,500) on the price of brand new low emission vehicles which is included within the dealer's vehicle price. To view the vehicles which are eligible for the grant, please visit: www.gov.uk/plug-in-vehicle-grants.
- There are also increasingly more vehicle charging points across the country. To find a charging point near you, take a look at: www.zap-map.com.



PUBLIC TRANSPORT

BUS TRAVEL

Windsor Gate is nearby to bus stops on Ruddlesway, 55m to the south of the A308, as well as on Dedworth Road. At the time of printing, the following services are provided at these stops:

Dedworth Road

- 16A – St Marks Hospital to Windsor via Maidenhead, Bray, Holyport (Monday – Saturday)

Ruddlesway (South of Roundabout)

- 16 – St Marks Hospital to Windsor via Maidenhead, Bray, Holyport and Dedworth (Monday – Sunday)

- W1 – Windsor via Clewer & Dedworth (Monday – Friday)
- 16A – Windsor via Clewer & Dedworth (Monday – Saturday)

Ruddlesway (opposite Martins Close)

- 2 – Slough to Dedworth via Windsor (Monday – Saturday)

For further information on timetables and bus services, please visit your Travel Plan website where you will find links to each of these services.

RAIL TRAVEL

The nearest railway station is Windsor and Eton Railway Station and is located approximately 3.3km to the east of the site. Windsor is the terminus of a branch line from Slough, and trips to central London can be made in less than an hour via the Elizabeth Line from Slough Station. For more information please visit www.gwr.com.

National Railcards

National Railcards provide an opportunity to save up to a 1/3 off rail travel, with an annual average saving of £142 per year! There are different railcards including:

To find out if you are eligible and to apply for a railcard visit: www.railcard.co.uk.

TAXI SERVICES

Taxi services are also available locally and play a role in your local public transport. Local taxi companies include:

Windsor Taxis

01753 775075
www.windsortaxis.co.uk

Royal Windsor Taxis

01753 622622
www.royalwindsortaxis.co.uk

USEFUL APPS



BUS CHECKER



THAMES VALLEY BUSES



TRAINLINE



NATIONAL RAIL



UBER

SCHOOL TRAVEL

Homer First School

Homer First School is located to the southeast of the development on Testwood Road and can be accessed via foot or cycle in less than 15 minutes via Ruddlesway.

Alexander First School

Alexander First School is located south of the development on Kenneally. Cross Dedsworth Road at the pelican crossing, and continue south via footpaths until you reach the school.

Dedworth Middle School, Dedworth Green First School and Nursery

Dedworth Middle School, Dedworth Green First School and it’s associated nursery are located to the south east of the site on Smiths Lane. The schools are accessible via foot or cycle, or alternatively via the W1 bus service from Ruddlesway Roundabout.

Hill Top First School

Hill Top First School is located to the south east of the site on Clewer Hill Road. The school is accessible via foot or cycle, or alternatively via the W1 bus service from Ruddlesway Roundabout.

St Edwards First and Middle School

St Edwards First and Middle Schools are located to the east of the site on Parsonage Lane. The school is accessible via foot or cycle, or alternatively via the W1 bus service from Ruddlesway Roundabout.

Take a look at our school route plan on how you can travel to your local school.

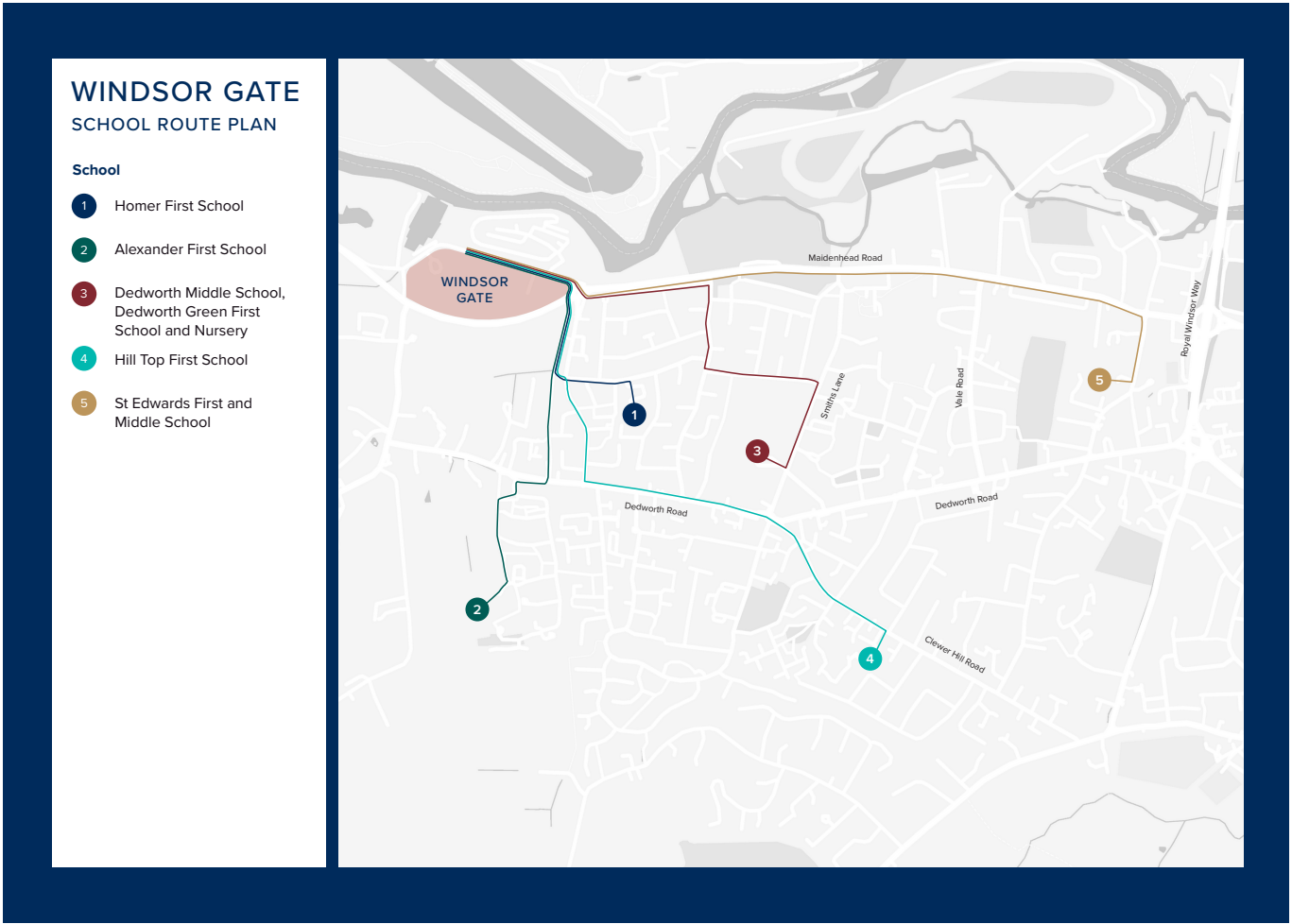
WHAT’S NEXT?

MONITORING REPORTS & SURVEY

As part of the Travel Plan, Windsor Gate is required to monitor the uptake of sustainable travel over a 5-year period. This monitoring will inform the success against the targets which are to be agreed with RBWM.

Monitoring will be in the form of questionnaire surveys throughout the monitoring period. These surveys will determine the level of different forms of travel undertaken by residents and will help understand any barriers to particular types of travel. The results from these monitoring surveys will be reviewed and monitoring reports will be produced to understand the effectiveness of the Travel Plan which allow for any changes to be made.

The results of the surveys and the monitoring reports will be uploaded to the website.



GET IN TOUCH

For more information about your travel choices at Windsor Gate please visit your dedicated Travel Plan website: www.windsorgatetravelplan.co.uk.

If you have any questions or comments about your Travel Plan pack please get in touch with your Travel Plan Coordinator at: WindsorGateTPC@i-Transport.co.uk.

GET INVOLVED

If you would like to join the Travel Plan Steering Group, and contribute to a sustainable new development at Windsor Gate, please contact us using the details above.

